

LAND OWNER AND LAND OPERATOR

REQUEST TO BURY pipeline ON OR ACROSS COUNTY ROAD RIGHT-OF-WAY

STATE OF TEXAS

COUNTY OF LAMB

I/we, Steve Busby and _____

hereby request permission from the Lamb County Commissioners' Court to bury a/an 80" waterline parallel/across the County road right-of-way as shown on "Exhibit A", attached to this application, stating the legal description, road and block number in Lamb County, Texas. I agree that the line shall be buried not less than 48 inches below the lowest surface level on the County Road right-of-way. I further agree that the line shall be enclosed in at least a 10 1/2" inch steel casing. I further agree to indemnify and save harmless Lamb County, its agents and employees from all suits, actions, claims of any character, type or description brought or made for or on account of any injuries or damages received or sustained to property, arising out of, or occasioned by, the acts of Lamb County, its agents or employees in the performance of road maintenance or road construction. I further agree that I/we shall erect and maintain a marker designating where the line is buried parallel/across the County road.

WITNESS MY/OUR HAND THIS THE 29th DAY OF May 2018

Steve Busby
LAND OPERATOR

Steve Busby
LAND OWNER AND LAND OPERATOR

Approved
6/4/18
3

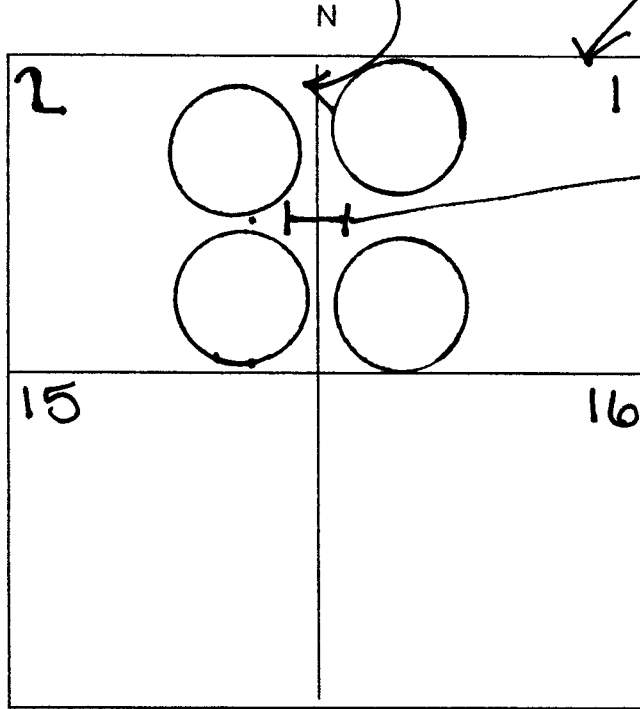
Plat 2 "EXHIBIT A"

League No. _____ /Block No. _____
Section No. 2+1
Labor/Quarter No. _____
Road Block No. _____

between NE & SE circle of sec 2

CR 167

CR ~~104~~



34.194137
-102.380578

S

STATE OF TEXAS


COUNTY OF LAMB

Before me, the undersigned authority, on this day personally appeared Steve Busby and _____ known to me to be the person(s) whose name(s) is/are subscribed to the foregoing instrument and who, duly sworn to me, states that the above and foregoing information supplied in the instrument is complete, true and correct.


Sworn to and subscribed before me, this 29th day of May 2018.

Notary Public in and for Lamb County, Texas.

Cynthia Bussey
NOTARY PUBLIC



Google Maps



Imagery ©2018 Google, Map data ©2018 Google 2000 ft